

NOTICE!!

These documents have been scanned!

Do not place un-scanned documents beneath this notice!

Do not remove this notice from this file!

GPO Jacket No. 560-102
Print Order 61540
Rise Business Services, LLC
Job=AZ15 5/8/2019



Box Number= AZ15023



Claim Begin-End: AMC433829-AMC433829

1 Initial Receipt



AZ15023-4

AMC433804-AMC434503

AMC#

DATE CLOSED

REMARKS


433829

AMC#	DATE CLOSED	REMARKS
433829		

United States Department of the Interior
Bureau of Land Management
LANDS/RECREATION & PLANNING
ONE N CENTRAL AVE
PHOENIX, AZ 85004 -2203
Phone: 602-417-9200

Receipt

No: 3404649

Transaction #: 3503287	
Date of Transaction: 10/01/2015	
CUSTOMER:	
MICHAEL V PARKER PO BOX 4443 QUARTZSITE, AZ 85359-4443 US	

LINE #	QTY	DESCRIPTION	REMARKS	UNIT PRICE	TOTAL
1	1.00	LOCATABLE MINERALS / MINING CLAIMS-NEW, UNADJUD, ONE OR MORE AUTH NOS / NEW MINING CLAIMS LOCATION FEE CASES: AMC433829/\$37.00		- n/a -	37.00
2	1.00	LOCATABLE MINERALS / MINING CLAIMS-NEW, UNADJUD, ONE OR MORE AUTH NOS / NEW MINING CLAIM PROCESSING FEE CASES: AMC433829/\$20.00		- n/a -	20.00
3	1.00	LOCATABLE MINERALS / MINING CLAIMS-NEW, UNADJUD, ONE OR MORE AUTH NOS / NEW MINING CLAIMS MAINTENANCE FEE CASES: AMC433829/\$155.00		- n/a -	155.00
4	1.00	LOCATABLE MINERALS / MINING CLAIMS-NOT NEW-UNADJUD, ONE AUTH NO. ONLY / MINING CLAIM MONEY RECEIVED CASES: AMC433829/\$155.00	NEW ASSOC PLACER	- n/a -	155.00
TOTAL:					\$367.00

PAYMENT INFORMATION			
1	AMOUNT:	367.00	POSTMARKED: N/A
	TYPE:	CHECK	RECEIVED: 09/30/2015
	CHECK NO:	105636796870	
	NAME:	PARKER, MICHAEL V PO BOX 4443 QUARTZSITE AZ 85359-4443 US	

REMARKS

This receipt was generated by the automated BLM Collections and Billing System and is a paper representation of a portion of the official electronic record contained therein.

NOTICE!!

These documents have been scanned!

Do not place un-scanned documents beneath this notice!

Do not remove this notice from this file!

GPO Jacket No. 560-102
Print Order 61540
Rise Business Services, LLC
Job=AZ15 5/8/2019



Box Number= AZ15023



Claim Begin-End: AMC433829-AMC433829

2 Correspondence



AZ15023-4

AMC433804-AMC434503

**NO
DOCUMENTS
FOUND**

NO DOCUMENTS FOUND
NO DOCUMENTS FOUND

NOTICE!!

These documents have been scanned!

Do not place un-scanned documents beneath this notice!

Do not remove this notice from this file!

GPO Jacket No. 560-102
Print Order 61540
Rise Business Services, LLC
Job=AZ15 5/8/2019



Box Number= AZ15023



Claim Begin-End: AMC433829-AMC433829

3 Transfers



AZ15023-4

AMC433804-AMC434503

**NO
DOCUMENTS
FOUND**

NO DOCUMENTS FOUND
NO DOCUMENTS FOUND

NOTICE!!

These documents have been scanned!

Do not place un-scanned documents beneath this notice!

Do not remove this notice from this file!

GPO Jacket No. 560-102
Print Order 61540
Rise Business Services, LLC
Job=AZ15 5/8/2019



Box Number= AZ15023



Claim Begin-End: AMC433829-AMC433829

4 Annual Filings



AZ15023-4 AMC433804-AMC434503

433829

40-ACRE Mining CLAIM
Lost Treasure # 1
AMC- 433-829

RECEIVED
BLM AZ STATE OFFICE
2018 AUG 14 A 11: 51
PHOENIX, ARIZONA

Robert Chestnut	\$ 175.00	check ✓
Thomas Chestnut	\$ 60.-	
Jon Chestnut	\$ 65.-	
William Chestnut	\$ 60.-	
Mike Parker	\$ 50.00	check ✓
		\$ 235.-

4236236

ENTERED
AUG 21 2018
BY: RAm

From:

Michael V. Parker
PO BOX 4443
Quartzsite, AZ.
85359

SAN JOSE CA 950

10 AUG 2018 PM 2 L



RECEIVED
BLM AZ STATE OFFICE

2018 AUG 14 A 11:51

PHOENIX, ARIZONA

To: BLM-Dept of Interior
One N. Central Ave, Suit 800
PHX, ARIZONA
85004

Ready **P**ost.

Document Mailer

85004-441499





1PJE2150 • AIC-093
Product Code 93300006
www.usps.com

A product of the United States Postal Service®
MADE IN THE U.S.A.

93300006
6" x 9" Envelope
\$.49



United States Department of the Interior
Bureau of Land Management
 DIV OF LANDS, MINRLS & ENERGY
 ONE N CENTRAL AVE
 PHOENIX, AZ 85004 -4427
 Phone: 602-417-9200

Receipt

No: 4236236

Transaction #: 4351607	
Date of Transaction: 08/15/2018	
CUSTOMER:	
MICHAEL V PARKER PO BOX 4443 QUARTZSITE, AZ 85359-4443 US	

LINE #	QTY	DESCRIPTION	REMARKS	UNIT PRICE	TOTAL
1	1.00	LOCATABLE MINERALS / MINING CLAIMS- NOT NEW-UNADJUD, ONE AUTH NO. ONLY / MINING CLAIM MONEY RECEIVED CASES: AMC433829/\$310.00	MAINT 2019/1	- n/a -	310.00
TOTAL:					\$310.00

PAYMENT INFORMATION			
1	AMOUNT:	235.00	POSTMARKED: N/A
	TYPE:	CHECK	RECEIVED: 08/14/2018
	CHECK NO:	24836917241	
	NAME:	PARKER, MICHAEL V PO BOX 4443 QUARTZSITE AZ 85359-4443 US	
2	AMOUNT:	75.00	POSTMARKED: N/A
	TYPE:	CHECK	RECEIVED: 08/15/2018
	CHECK NO:	7545	
	NAME:	CHESTNUT, ROBERT PO BOX 254 BROOKDALE CA 95007 US	

REMARKS

This receipt was generated by the automated BLM Collections and Billing System and is a paper representation of a portion of the official electronic record contained therein.

AMC-433-829

40-ACRE Mining Claim

Lost Treasure #

PHOENIX ARIZONA

2017 AUG 24 P 3 15

RECEIVED
DIM AZ STATE OFFICE

Michael Parker
PO BOX 4443
Quartzsite, AZ.

85389

RECEIVED
BLM AZ STATE OFFICE

2017 AUG 24 P 3 15


PHOENIX, ARIZONA

SAN JOSE CA 950

21 AUG 2017 PM 3 L



Bureau of Land Management
One N Central Ave. Suit 800
PHOENIX, AZ.
85004



433829


United States Department of the Interior
Bureau of Land Management
 DIV OF LANDS, MINRLS & ENERGY
 ONE N CENTRAL AVE
 PHOENIX, AZ 85004 -4427
 Phone: 602-417-9200

Receipt

No: 3958324

Transaction #: 4068100	
Date of Transaction: 08/25/2017	
CUSTOMER:	
MICHAEL V PARKER PO BOX 4443 QUARTZSITE, AZ 85359-4443 US	

LINE #	QTY	DESCRIPTION	REMARKS	UNIT PRICE	TOTAL
1	1.00	LOCATABLE MINERALS / MINING CLAIMS- NOT NEW-UNADJUD, ONE AUTH NO. ONLY / MINING CLAIM MONEY RECEIVED CASES: AMC433829/\$310.00	MAINT 2018/1	- n/a -	310.00
TOTAL:					\$310.00

PAYMENT INFORMATION					
1	AMOUNT:	65.00	POSTMARKED:	08/21/2017	
	TYPE:	CHECK	RECEIVED:	08/24/2017	
	CHECK NO:	10610			
	NAME:	CHESTNUT, ROBERT M PO BOX 4443 QUARTZSITE AZ 85359-4443 US			
2	AMOUNT:	65.00	POSTMARKED:	08/21/2017	
	TYPE:	CHECK	RECEIVED:	08/24/2017	
	CHECK NO:	112			
	NAME:	CHESTNUT, MARTHA PO BOX 4443 QUARTZSITE AZ 85359-4443 US			
3	AMOUNT:	50.00	POSTMARKED:	08/21/2017	
	TYPE:	CHECK	RECEIVED:	08/24/2017	
	CHECK NO:	17556740880			
	NAME:	PARKER, MICHAEL PO BOX 4443 QUARTZSITE AZ 85359-4443 US			
			BY:		

4	AMOUNT:	130.00	POSTMARKED:	08/21/2017
	TYPE:	CHECK	RECEIVED:	08/24/2017
	CHECK NO:	4762		
	NAME:	CHESTNUT, JONATHAN PO BOX 4443 QUARTZSITE AZ 85359-4443 US		

REMARKS

This receipt was generated by the automated BLM Collections and Billing System and is a paper representation of a portion of the official electronic record contained therein.

433829

LOST TREASURE # 1 / 40 ACRE
AMC-433-829

John Chestnut, Brookdale, Ca.	62.00
Bill Chestnut, Brookdale, Ca.	62.00
Bob Chestnut, Brookdale, Ca.	62.00
Tom Chestnut, Brookdale, Ca.	40.00
Michael Parker, Quartzsite, AZ.	84.00

\$ 310

RECEIPT # 3625056

ENTERED
AUG 12 2016
BY: RAM

RECEIVED
BLM AZ STATE OFFICE

2016 AUG -9 P 12:46

PHOENIX, ARIZONA

Aug 13 2016

Michael V. Parker
PO BOX 4443
Quartzsite, AZ.
85359

0201 2014 CA 945

0201 2014 CA 945



Bureau of Land Management
Dept of Interior
One N Central Ave Suite 800
PHX, ARIZONA


85004

PHOENIX, ARIZONA

200 AUG -9 P 12:43

RECEIVED
BLM AZ STATE OFFICE

85004-442700



AMC-433-829 (40-ACRE)
LOST TREASURE #1

United States Department of the Interior
Bureau of Land Management
 DIV OF LANDS, MINRLS & ENERGY
 ONE N CENTRAL AVE
 PHOENIX, AZ 85004 -4427
 Phone: 602-417-9200

Receipt

No: 3625056

Transaction #: 3728804	
Date of Transaction: 08/10/2016	
CUSTOMER:	
MICHAEL V PARKER PO BOX 4443 QUARTZSITE, AZ 85359-4443 US	

LINE #	QTY	DESCRIPTION	REMARKS	UNIT PRICE	TOTAL
1	1.00	LOCATABLE MINERALS / MINING CLAIMS- NOT NEW-UNADJUD, ONE AUTH NO. ONLY / MINING CLAIM MONEY RECEIVED CASES: AMC433829/\$310.00	MAINT FEE 2017 - 1	- n/a -	310.00
TOTAL:					\$310.00

PAYMENT INFORMATION			
1	AMOUNT:	84.00	POSTMARKED: N/A
	TYPE:	CHECK	RECEIVED: 08/09/2016
	CHECK NO:	17387589937	
	NAME:	PARKER, MICHAEL PO BOX 4443 QUARTZSITE AZ 85359-4443 US	
2	AMOUNT:	40.00	POSTMARKED: N/A
	TYPE:	CHECK	RECEIVED: 08/09/2016
	CHECK NO:	307	
	NAME:	CHESTNUT, THOMAS D PO BOX 254 BROOKDALE CA 95007 US	
3	AMOUNT:	62.00	POSTMARKED: N/A
	TYPE:	CHECK	RECEIVED: 08/09/2016
	CHECK NO:	4402	
	NAME:	CHESTNUT, ROBERT M PO BOX 254 BROOKDALE CA 95007 US	

4	AMOUNT:	62.00	POSTMARKED:	N/A
	TYPE:	CHECK	RECEIVED:	08/09/2016
	CHECK NO:	4408		
	NAME:	CHESTNUT, WILLIAM 1128 CLARK WAY SAN JOSE CA 95125 US		
5	AMOUNT:	62.00	POSTMARKED:	N/A
	TYPE:	CHECK	RECEIVED:	08/09/2016
	CHECK NO:	4637		
	NAME:	CHESTNUT, JONATHAN 326 WOODLAND DR BEN LOMOND CA 95005 US		

REMARKS	

This receipt was generated by the automated BLM Collections and Billing System and is a paper representation of a portion of the official electronic record contained therein.

NOTICE!!

These documents have been scanned!

Do not place un-scanned documents beneath this notice!

Do not remove this notice from this file!

GPO Jacket No. 560-102
Print Order 61540
Rise Business Services, LLC
Job=AZ15 5/8/2019



Box Number= AZ15023



Claim Begin-End: AMC433829-AMC433829

5 Miscellaneous



AZ15023-4

AMC433804-AMC434503

New Claims \$ 212.00

Maintenance Fee \$155.00 per 20 ACRE ea. year

Due By August 31, 2016 +

Next Scheduling Due \$310.00 - 40-ACRE

Owners/Locators

- | | ✓ | recieved
Amount to BLM |
|---|---|---------------------------|
| ① Jon H. Chestnut
PO BOX 4 - Brookdale, CA. 95007 | | <u>\$ 73.00</u> |
| ② William R. Chestnut
PO BOX 4 - Brookdale, CA. 95007 | | <u>\$ 73.00</u> |
| ③ Thomas D. Chestnut
PO BOX 254 - Brookdale, CA. 95007 | | <u>\$ 175.00</u> |
| ④ Robert M. Chestnut
PO BOX 254 - Brookdale, CA. 95007 | | <u>\$ 73.00</u> |
| ⑤ Michael V. Parker
PO BOX 4443 - Quartzsite, AZ.
928-259-1481 85359 | | <u>\$ 73.00</u> |
| | | <u>Total \$ 367.00</u> |

FREDERICK, ARIZONA

2015 SEP 30 P 3:06

BLM /

AMC433829

New 40 ACRE

Mining CLAIM - LOST TREASURE #1

Sec. 11-SW 1/4 / T5-3N-R-21-W

LAPAZ COUNTY

ARIZONA

Money Order

10563679687
(9-27-2015)

Michael V. Parker
Sept. 24, 2015

NOTICE!!

These documents have been scanned!

Do not place un-scanned documents beneath this notice!

Do not remove this notice from this file!

GPO Jacket No. 560-102
Print Order 61540
Rise Business Services, LLC
Job=AZ15 5/8/2019



Box Number= AZ15023



Claim Begin-End: AMC433829-AMC433829

6 Location Notices-Amendments and Supporting Documents



AZ15023-4 AMC433804-AMC434503

MINING CLAIM STATUS REPORT

Data Entered: 10/06/15

MTP Checked By: 10/06/15 Ram
GEO Checked By: 10/06/15 Ram

LEAD SERIAL NUMBER: AMC 433829 thru AMC _____

NUMBER OF CLAIMS & TYPE:

LODE

PLACER
1
ASSOCIATION PLACER

MILL SITE

TUNNEL SITE

CHARGES:

Location Fee @ \$37 = \$ 37.00
Processing Fee @ \$20 = \$ 20.00
Maintenance Fee @ \$155 = \$ 155.00
Add'l Maint Fee for Assoc Placer = \$ 155.00
SUBTOTAL \$ 367.00
Other Fees \$ _____
Other Fees \$ _____
TOTAL \$ (367.00)

TOTAL ACREAGE: 40 Per Claim
(Placer Only)

NUMBER OF LOCATORS: 05

DOCUMENTS RECEIVED VIA: Over-the-Counter [] Mail **TIMELY FILED:** Yes No []

LEGAL DESCRIPTION: T 3N R 21W SEC 11
T _____ R _____ SEC _____
T _____ R _____ SEC _____
T _____ R _____ SEC _____
T _____ R _____ SEC _____

BLM [] FOREST SERVICE [] _____ SUBJ TO PL 359: Yes [] No []
WILDERNESS AREA [] _____

SPLIT ESTATE: N/A [] SX [] PX [] OTHER [] _____
SRHA [] Was proper Notice filed if located on SHRA Land? Yes [] No []

RECONVEYED MINERALS ON BLM LAND REQUIRE OPENING ORDER FROM 1944 TO 1993:

Open to Entry On _____ N/A []

COMMENTS/STATUS: VOID [] PARTIALLY VOID [] PVT MINERALS [] WITHDRAWN LANDS []
OTHER [] _____

[] Claimant acknowledges that portions of the following claim(s) site(s) may be void or voidable.

Printed Name of Claimant _____ Signature of Claimant _____

*****FINAL ADJUDICATION*****

DATE 2/1/2016 INITIALS RM

AMC 433829

LOCATION NOTICE FOR PLACER MINING CLAIM

NOTICE IS HEREBY GIVEN that the Lost Treasure #1
40 ACRE placer mining claim has been located by
Michael V. Parker whose current mailing
address is PO BOX 4443
Quartzsite, AZ. 85359

BLM
Date
Stamp
2015 SEP 30 P 3:05
FREDERICK, ARIZONA

The general course of this claim is East-West and it is situated in
LA PAZ County, Arizona.

This claim is 1320' feet in length and 1980' feet in width. This claim runs from the
location monument on which this location notice is posted approximately 1320 feet in a East
direction to the East end line and 660' feet in a North direction to the North end line.
This claim is marked by 7 monuments, one at each corner of the claim.

The location monument on which this notice is posted is situated within Section 11-SW, Township
3 N, Range 21 W, Gila Salt River Base and Meridian, Arizona. This claim encompasses
portions of the following legal subdivision(s) if located by legal subdivision or the following quarter section (s),
section (s), Township (s) and Range (s) Ses 11-S.W. 1/4 Sector
Gila Salt River Base and Meridian, Arizona.

The locality of this claim with reference to some natural object or permanent monument and additional
information (if any) concerning its locality are as follows: 1912 Fed Survey Sec 10 and 11
Grid 1/4 Rod / Go South 1320' then East 660' to East End line.

DATED AND POSTED on the ground this 22 day of Sept, 2015.
LOCATOR (s) (Thomas D. Chestnut) + (Jon H. Chestnut) + (William R. Chestnut) +
(Robert M. Chestnut) + (Michael V. Parker)

Form MCF102
Revised July 2005

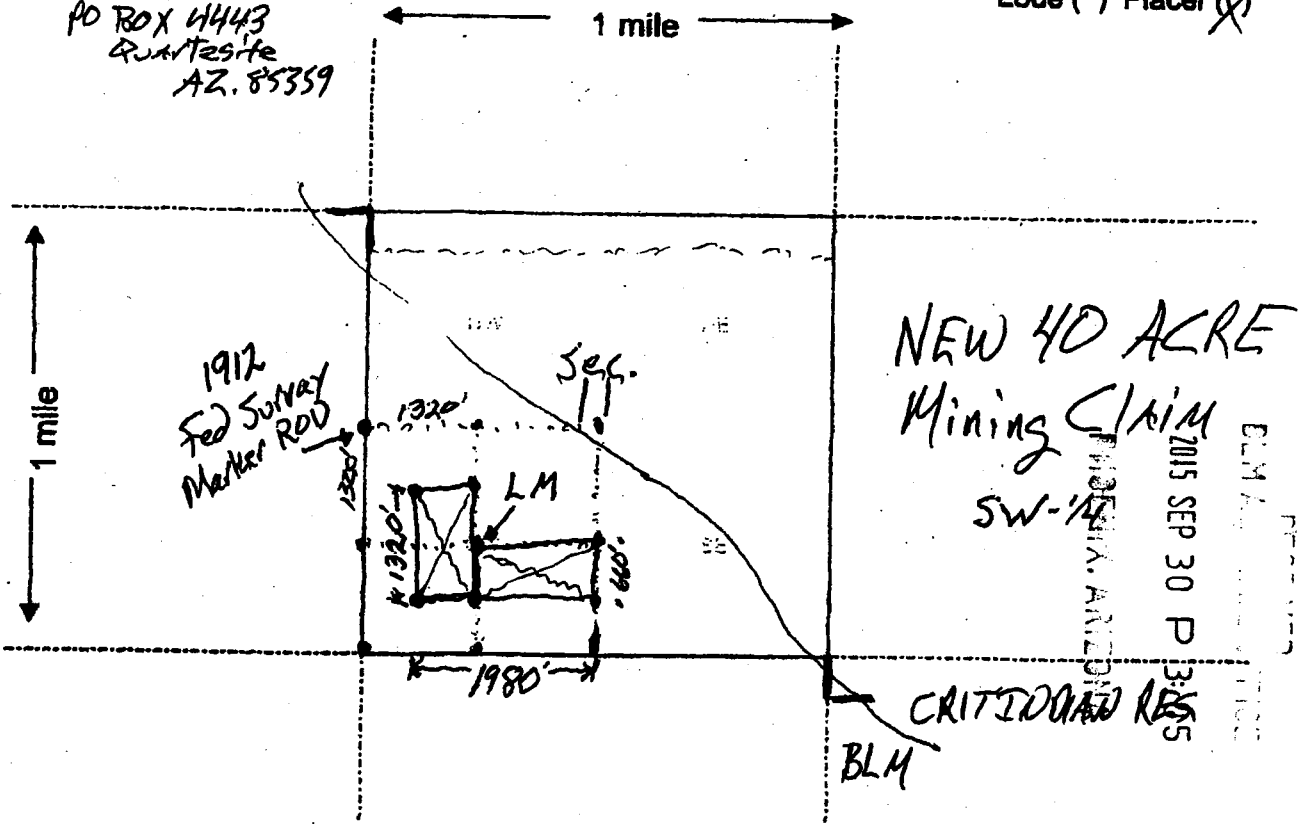
AMC433829

Owners

- Thomas D. Chestnut - PO BOX 254 Brookdale, CA, 95007
- Jon H. Chestnut - PO BOX 4 Brookdale, CA 95007
- Robert M. Chestnut - PO BOX 254 Brookdale, CA, 95007
- William A. Chestnut - PO BOX 4 Brookdale, CA, 95007
- Michael V. Parker
PO BOX 4443
Quartzsite
AZ. 85359

MINING CLAIM MAP

Lode () Placer (X)



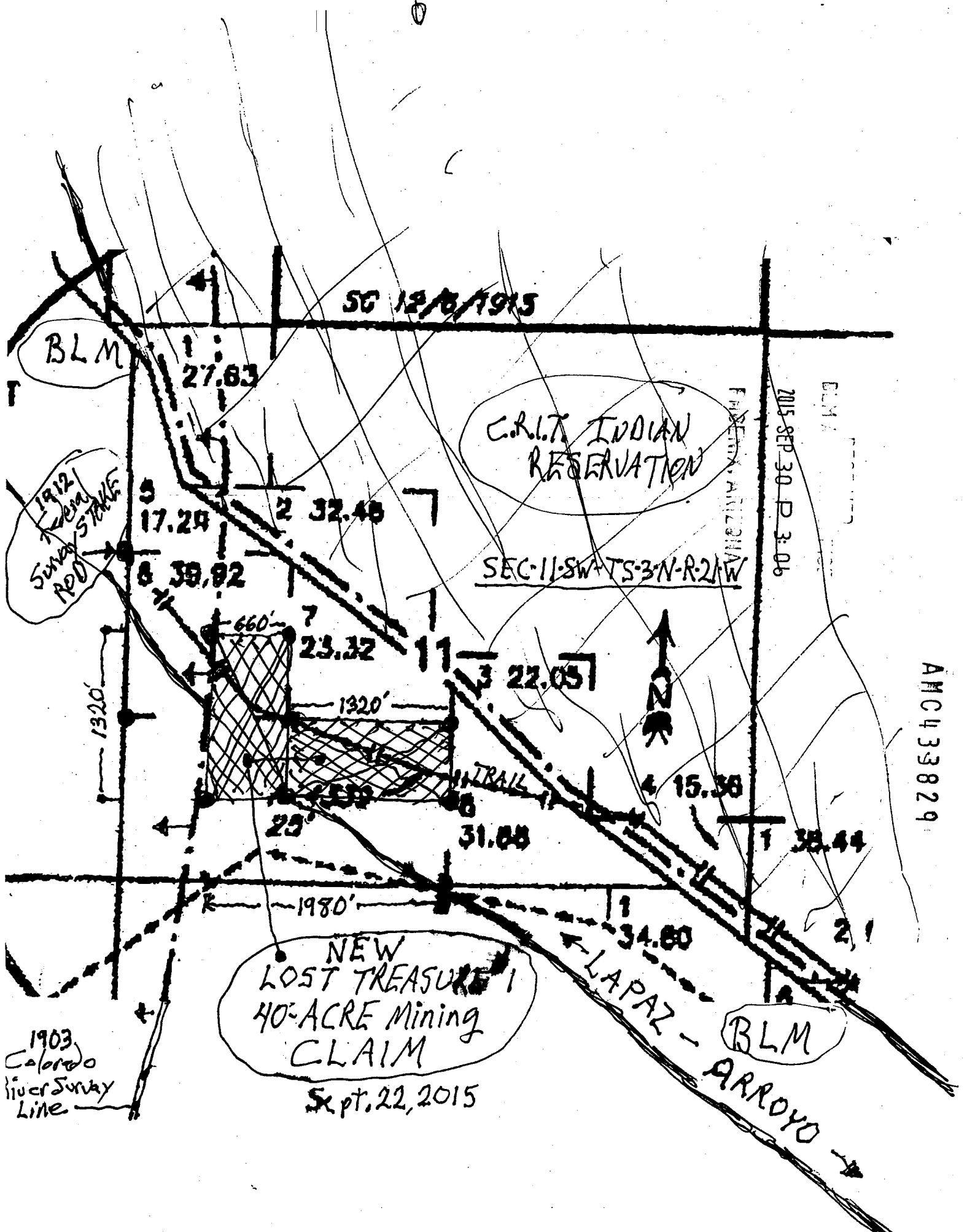
Scale: 1" = 2000 feet

- The above map depicts the Lost Treasure #1 mining claim, which is located in Section (s) 11-SW, Township 3 N, Range 21 W, Gila and Salt River Base and Meridian, _____ County, Arizona.
- The type of corner and location monuments used are as follows: 5' conduit with Rock Base
- The bearings and distances in degrees and feet between claim corners are as depicted on the map.

Form MCF100a
Revised July 2005

This form is available from the Arizona Department of Mines & Mineral Resources and may be reproduced.

AMC433829



50 12/8/1915

BLM

1 27.83

C.R.I.T. INDIAN RESERVATION

FOREIGN ARIZONA

2015 SEP 30 P 3:06

BLM

5 17.24

2 32.48

1912 Survey Road

SEC 11-SWATS-3-N-R-21W

8 39.92

7 23.32

11 22.05



1320'

1320'

TRAIL

4 15.38

1 38.44

25'

31.88

1980'

1 34.80

2 1

NEW LOST TREASURE 1
40-ACRE Mining CLAIM

LAPAZ - ARROYO

BLM

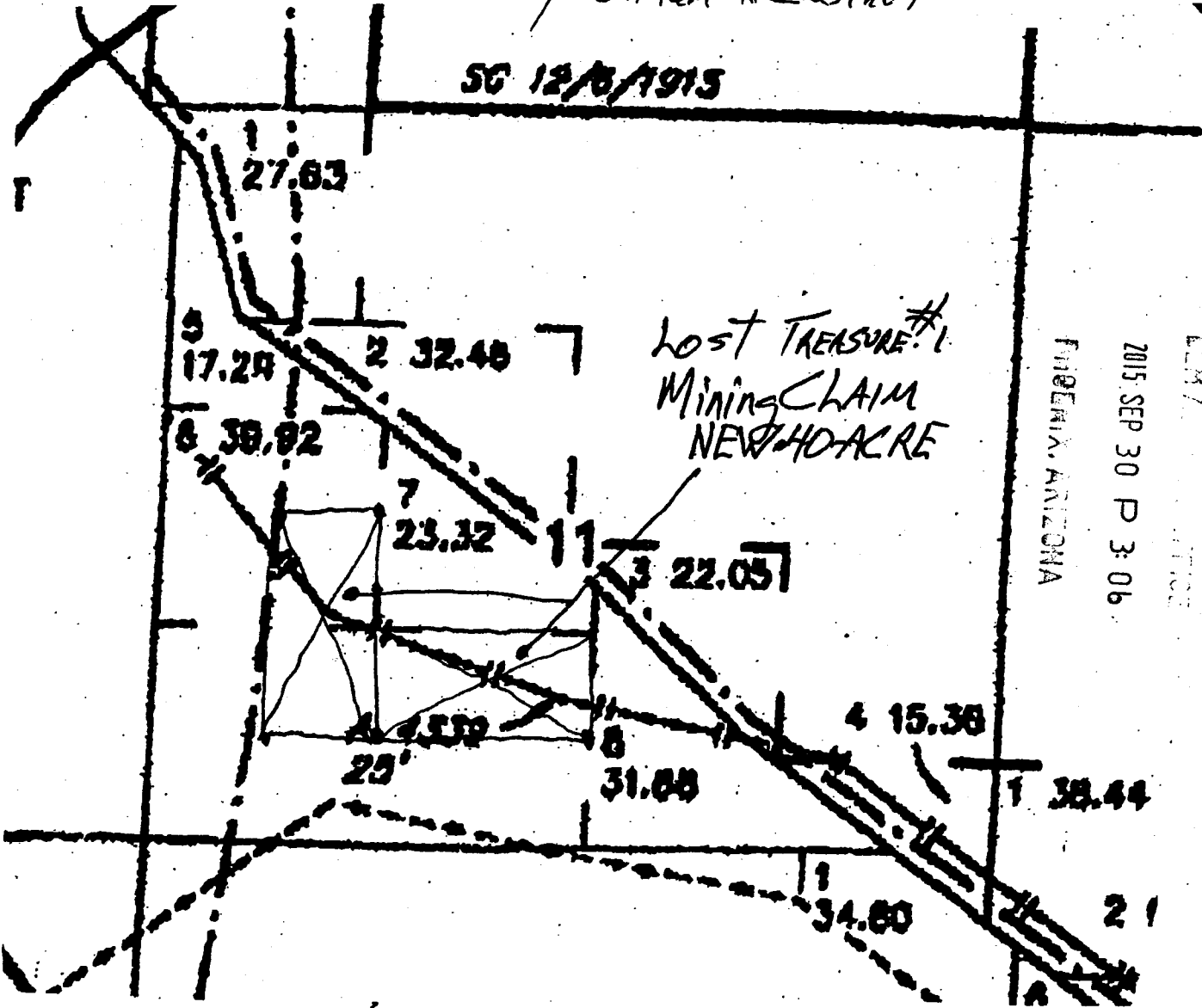
1903 Colorado River Survey Line

Sept. 22, 2015

AMC433829

Owners, Mike Parker
Thomas D. Chestnut / Robert M. Chestnut
John H. Chestnut / William R. Chestnut

SG 12/8/1915



LOST TREASURE #1
MINING CLAIM
NEW HOACRE

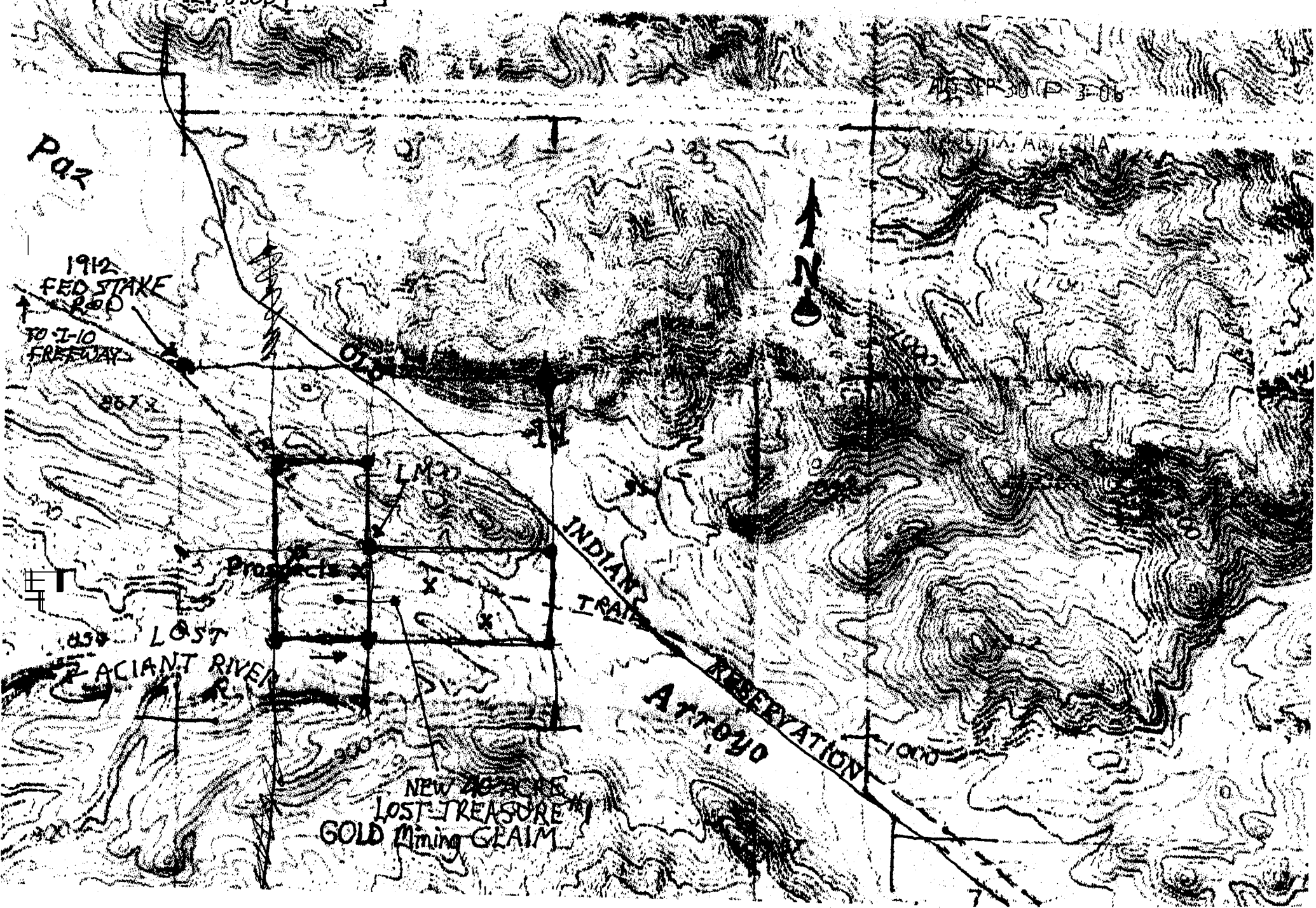
FILED IN ARIZONA
2015 SEP 30 P 3:06
CLM /

AMC 433829

Department of the Interior
Bureau of Land Management
1 NORTH CENTRAL AVE. Suite 800
PHX. ARIZ. 85004

AMC433829

SEC-11-SW-TS-3-N-R-21-W



DEPARTMENT OF INTERIOR
BUREAU OF LAND MANAGEMENT

Input Parameters for Geographic Report with Land

System Id = CR

Admin State = AZ

Geo State =

Casetype Begins With

Case Disp Txt = AUTHORIZED, CANCELLED, EXPIRED, PENDING, REJECTED, RELINQUISHED, WITHDRAWN

Mer Twp Rng =

Section =

Mtrs = 14 0030N 0210W 011, 14 0030N 0210W 999

Commodity =

Commodity Txt =

Pending Org =

Pend Org Decode =

Total Rows Returned: 3

RUN TIME: 08:33 AM

UNITED STATES DEPARTMENT OF INTERIOR
BUREAU OF LAND MANAGEMENT
GEOGRAPHIC REPORT WITH LAND
Sorted by Serial Number

RUN DATE: 10/06/2015
Page 1 of 1

Adm State: AZ

Serial Number: AZA 004339
Total Case Acres: 153.430

<u>Casetype</u>	<u>Case Disp</u>				<u>Sect</u>	<u>Sur Typ</u>	<u>Sur Num</u>	<u>Suff</u>	<u>Subdivision</u>	<u>Act Pend</u>
288100	AUTHORIZED	14	0030N	0210W	011	ALIQ LOTS			S2SW,NESE; 3,4,6,7,8;	Y Y

Serial Number: AZA 009878
Total Case Acres: 1,339.520

<u>Casetype</u>	<u>Case Disp</u>				<u>Sect</u>	<u>Sur Typ</u>	<u>Sur Num</u>	<u>Suff</u>	<u>Subdivision</u>	<u>Act Pend</u>
285003	AUTHORIZED	14	0030N	0210W	011	ALIQ			S2SW;	

Serial Number: AZA 00987803
Total Case Acres: 10.000

<u>Casetype</u>	<u>Case Disp</u>				<u>Sect</u>	<u>Sur Typ</u>	<u>Sur Num</u>	<u>Suff</u>	<u>Subdivision</u>	<u>Act Pend</u>
285002	EXPIRED	14	0030N	0210W	011	ALIQ			SESESE;	

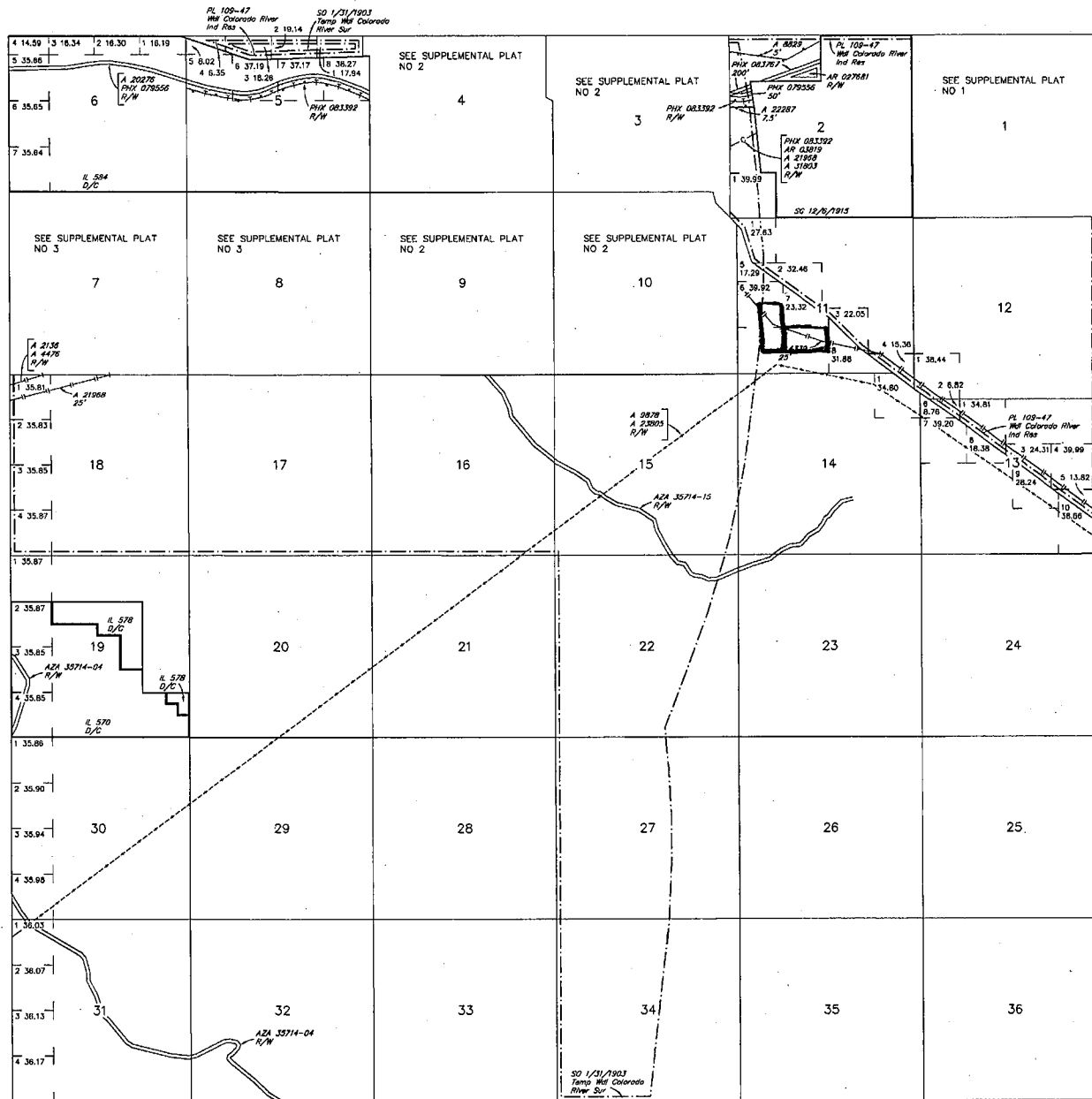
Serial Number: AZA 023805
Total Case Acres: 1,339.520

<u>Casetype</u>	<u>Case Disp</u>				<u>Sect</u>	<u>Sur Typ</u>	<u>Sur Num</u>	<u>Suff</u>	<u>Subdivision</u>	<u>Act Pend</u>
285003	AUTHORIZED	14	0030N	0210W	011	ALIQ			S2SW;	

TOWNSHIP 3 NORTH RANGE 21 WEST OF THE GILA AND SALT RIVER MERIDIAN, ARIZONA

LA PAZ COUNTY
YUMA FIELD OFFICE

STATUS OF PUBLIC DOMAIN
LAND AND MINERAL TITLES



INDEX TO SEGREGATED TRACTS				
RESURVEY		ORIGINAL SURVEY		
TRACT NO	T	R	SEC	SUBDIVISION

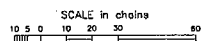
FOR ORDERS AFFECTING DISPOSAL OR USE OF UNIDENTIFIED LANDS WITHDRAWN FOR CLASSIFICATION, MINERALS, WATER AND/OR OTHER PUBLIC PURPOSES, REFER TO INDEX OF MISCELLANEOUS DOCUMENTS.

Grazing Dist No 2

PHX 083770 R/W Road 200'
Sec 5: SE 1/4
Sec 8: N1/2

A 8829 R/W Telephone Line
Sec 5: Lots 2 & 3


Lat	33°32'59"N	
Long	114°22'22"W	
CURRENT TO	NW	GSR Mer
8-12-2013	ACAD	T 3 N
		R 21 W



WARNING STATEMENT
This plot is the Bureau's Record of Title, and should be used only as a graphic display of the township survey data. Records herein do not reflect title changes which may have been affected by lateral movements of rivers or other bodies of water. Refer to the cadastral surveys for official survey information.

From: Michael V. Parker
PO BOX 4443
Quartzsite, Arizona
85359

RECEIVED
BLM / BUREAU OFFICE
2015 SEP 30 P 3: 03
PHOENIX, ARIZONA



To: BLM-Dept of Interior
one North Central Ave. Suite 800
Phoenix, Arizona
85004

ReadyPost

Document Mailer

8500484427 0041

